



**Viewpoint 08** - Residence at 7715 Marthas Lane - Looking East Northeast - **Proposed View (2 Year Growth)**

For on-screen display:  
Scale bar to be 4 inches (101.6 mm) wide  
Viewing distance 19.7 inches (50 cm)



**Idylwood Substation**

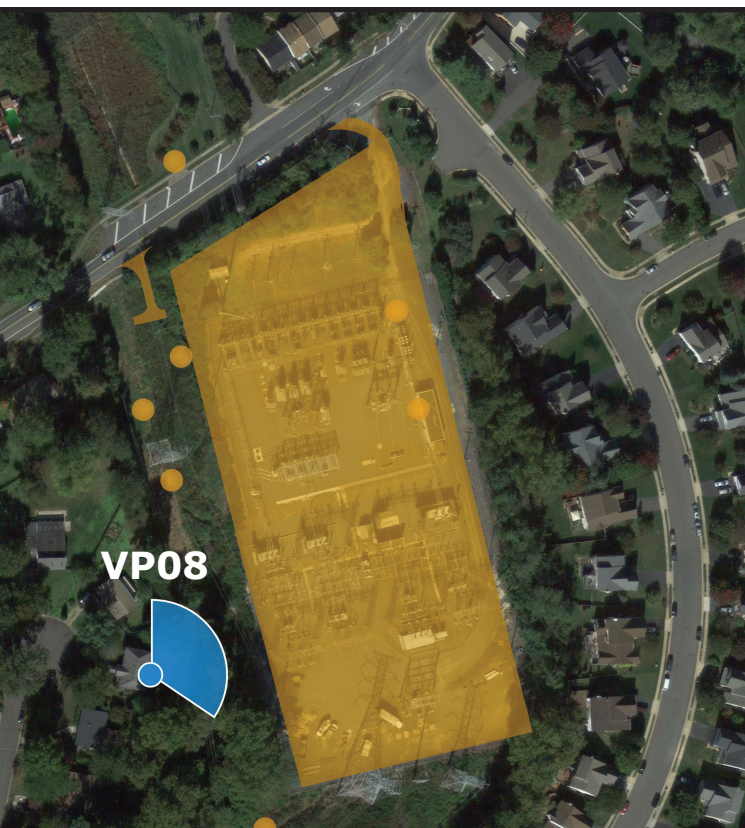
**Viewpoint 08**

Residence at 7715 Marthas Lane  
Falls Church, VA 22043

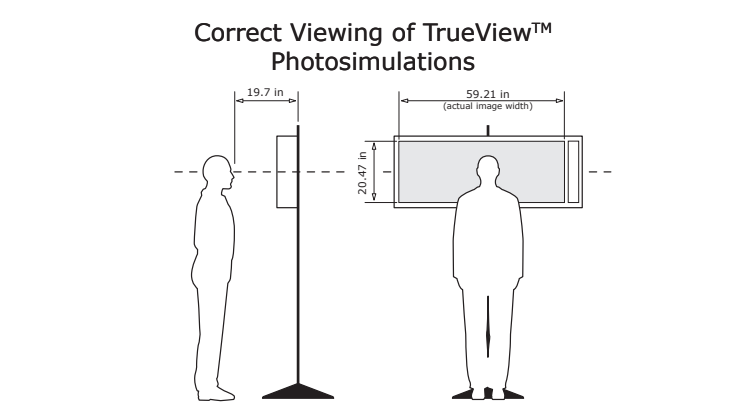
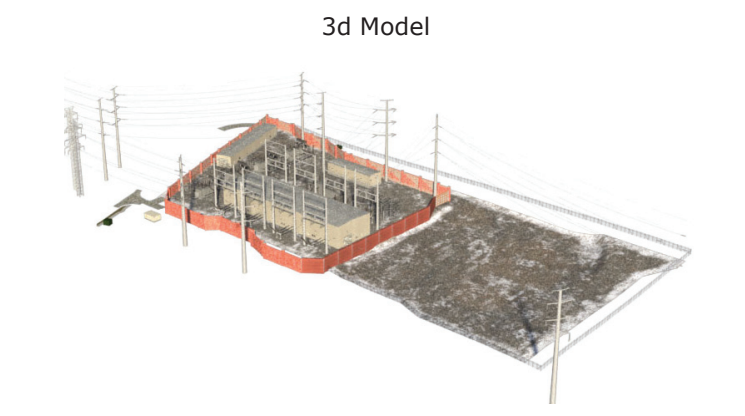
Looking East Northeast

**Proposed View (2 Year Growth)**

● Viewpoint Location  
● Proposed Substation



Easting Position (Virginia North Zone, NAD 83): 11849964.3  
Northing Position (Virginia North Zone, NAD 83): 7007986.9  
Elevation of Viewpoint Position (NAD 88 / ft): 372.3  
Height of Camera Above Ground (ft): 5.4  
Date of Photography: 30-Jan-2014 at 2:14 pm  
Orientation of View: ENE  
Horizontal Field of View: 124°  
Vertical Field of View: 55°



NOTES:  
Viewpoint locations have been precision surveyed by  
**Dewberry**  
Gainesville, Virginia  
13575 Heathcote Boulevard  
Suite 130  
Gainesville, VA 20155  
703.468.2211  
Heights are above mean sea level.  
No part of this photosimulation shall be altered in any way.  
Substation model subject to final engineering.

Photosimulation Created Using  
TrueView™ Technology  
(Patent No.: US 8,184,906 B2)  
Provided by

