




Viewpoint 06 - Shreve Road - Entrance to Substation - Looking South - *Existing View*


For on-screen display:
Scale bar to be 4 inches (101.6 mm) wide
Viewing distance 19.7 inches (50 cm)



Idylwood Substation

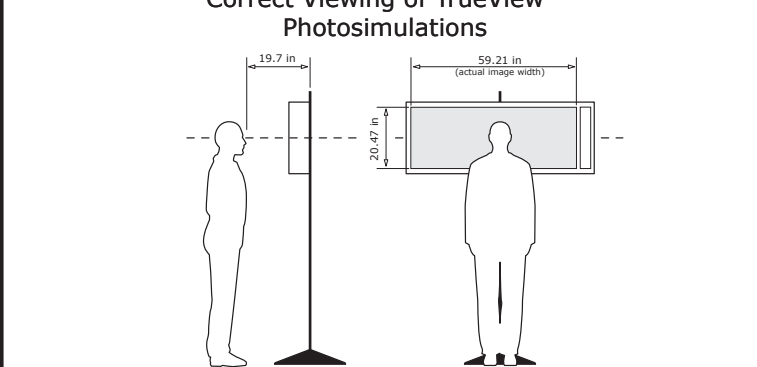
Viewpoint 06
Shreve Road - Entrance to Substation
Falls Church, VA 22043
Looking South
Existing View

Viewpoint Location



Existing Position (Virginia North Zone, NAD 83): **11850239.4**
Northing Position (Virginia North Zone, NAD 83): **7006678.5**
Elevation of Viewpoint Position (NAD 88 / ft): **382.5**
Height of Camera Above Ground (ft): **5.4**
Date of Photography: **30-Jan-2014 at 1:30 pm**
Orientation of View: **S**
Horizontal Field of View: **124°**
Vertical Field of View: **55°**

Correct Viewing of TrueView™
Photosimulations



NOTES:

Viewpoint locations have been precision surveyed by
Dewberry
Gainesville, Virginia
13575 Heathcote Boulevard
Suite 130
Gainesville, VA 20155
703-468-2211

Heights are above mean sea level.
No part of this photosimulation shall be altered in any way.
Substation model subject to final engineering.

Photosimulation Created Using
TrueView™ Technology
(Patent No.: US 8,184,906 B2)

Provided by

TRUESCAPE
Stakeholder engagement consultants
www.truescape.com