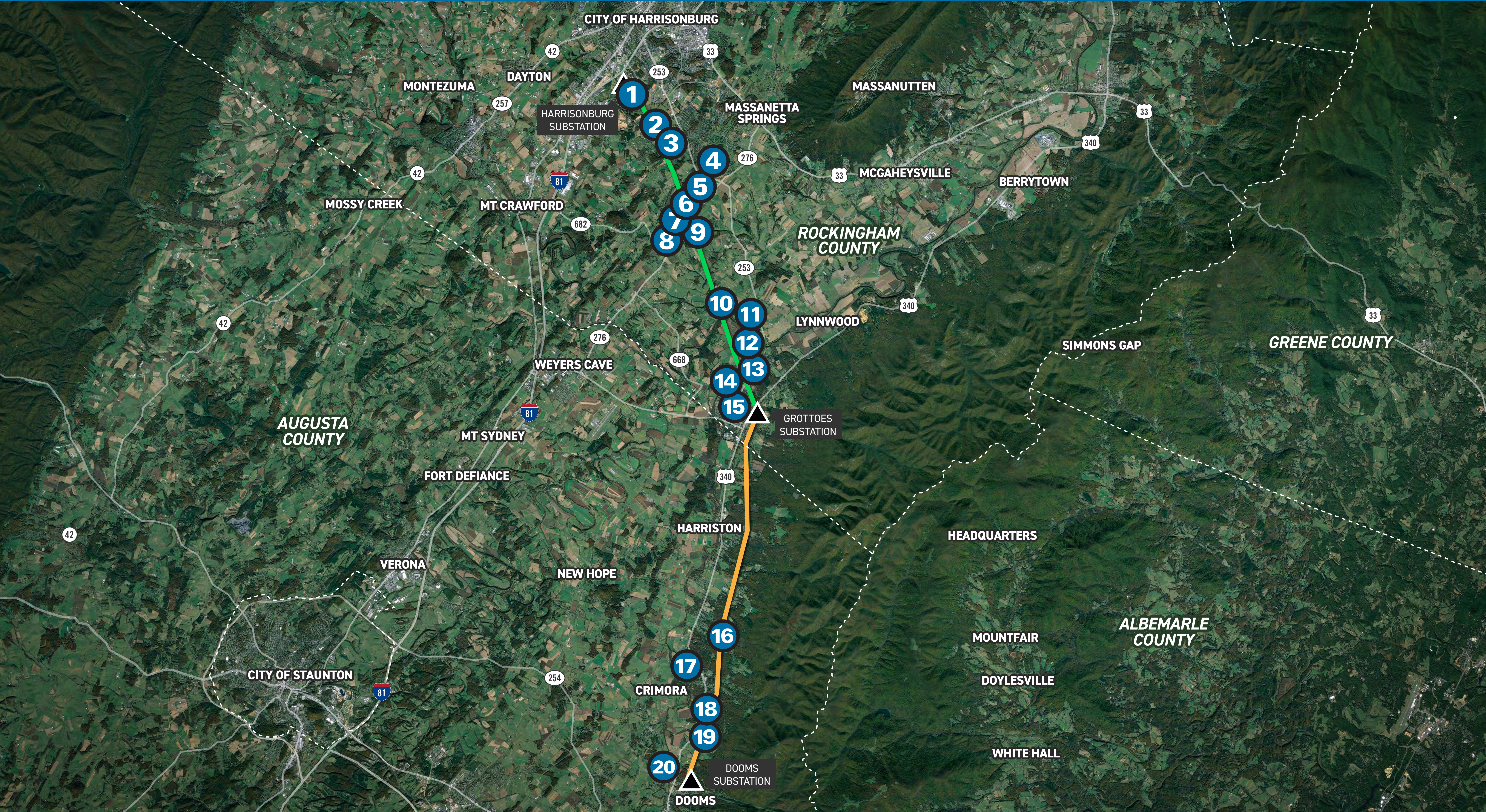


Photo Location Map

1 Viewpoint Location — Harrisonburg-Grottoes Section — Grottoes-Dooms Section ▲ Existing Substation

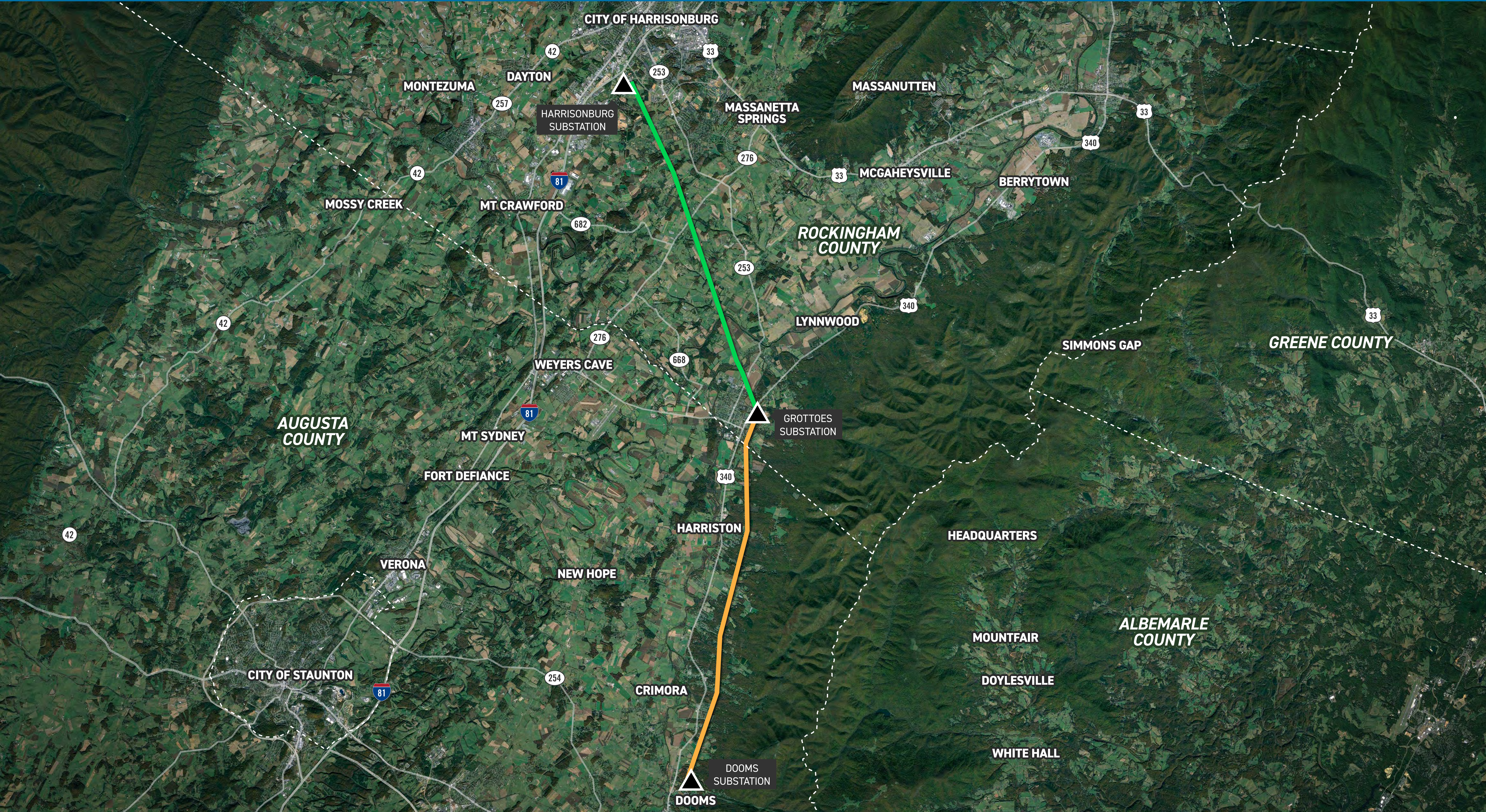


DOOMS- HARRISONBURG

Electric Transmission Rebuild Project

Photo Location Map

1 Viewpoint Location — Harrisonburg-Grottoes Section — Grottoes-Dooms Section  Existing Substation



DOOMS- HARRISONBURG

Electric Transmission Rebuild Project

Viewpoint 1 DHR ID: 82-5156

Date: 11/09/2023 Time: 10:14 am Viewing Direction: Northeast
1 Viewpoint Location Harrisonburg-Grottoes Section
Property Name: Dundore House



EXISTING CONDITIONS



PROPOSED CONDITIONS

Photo simulations are for discussion purposes only. Final design is subject to change pending public, engineering, and regulatory review.

DOOMS- HARRISONBURG

Electric Transmission Rebuild Project

Viewpoint 2

Date: 11/09/2023 Time: 10:26 am Viewing Direction: Northwest
2 Viewpoint Location Harrisonburg-Grottoes Section



EXISTING CONDITIONS



PROPOSED CONDITIONS

DOOMS- HARRISONBURG

Electric Transmission Rebuild Project

Viewpoint 3

Date: 11/09/2023 Time: 10:34 am Viewing Direction: Northwest
3 Viewpoint Location Harrisonburg-Grottoes Section



EXISTING CONDITIONS



PROPOSED CONDITIONS

Photo simulations are for discussion purposes only. Final design is subject to change pending public, engineering, and regulatory review.

DOOMS- HARRISONBURG

Electric Transmission Rebuild Project

Viewpoint 4 DHR ID: 082-5075; 082-0376

Date: 11/09/2023 **Time:** 10:47 am **Viewing Direction:** Southwest

4 Viewpoint Location — Harrisonburg-Grottoes Section

Property Name: Kyle's Mill House; Cross Keys Battlefield



EXISTING CONDITIONS



PROPOSED CONDITIONS

OVERLAY

Objects displayed in yellow will be fully or partially obscured by terrain and vegetation.
Photo simulations are for discussion purposes only. Final design is subject to change pending public, engineering, and regulatory review.

DOOMS- HARRISONBURG

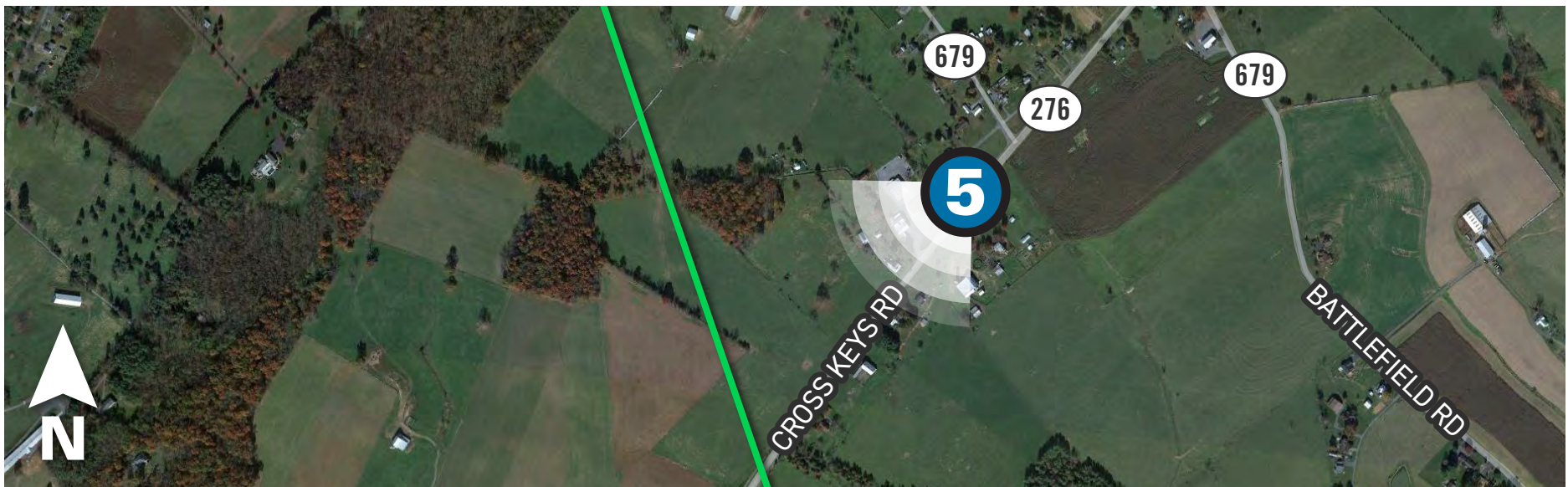
Electric Transmission Rebuild Project

Viewpoint 5 DHR ID: 082-0368; 082-0376

Date: 11/09/2023 **Time:** 10:58 am **Viewing Direction:** Southwest

5 Viewpoint Location **Harrisonburg-Grottoes Section**

Property Name: Dr. Joseph B. Webb House; Cross Keys Battlefield



EXISTING CONDITIONS



PROPOSED CONDITIONS

Photo simulations are for discussion purposes only. Final design is subject to change pending public, engineering, and regulatory review.

DOOMS- HARRISONBURG

Electric Transmission Rebuild Project

Viewpoint 5 DHR ID: 082-0368; 082-0376

Date: 11/09/2023 Time: 10:58 am Viewing Direction: Southwest

5 Viewpoint Location Harrisonburg-Grottoes Section

Property Name: Dr. Joseph B. Webb House; Cross Keys Battlefield



EXISTING CONDITIONS



PROPOSED CONDITIONS

OVERLAY

Objects displayed in yellow will be fully or partially obscured by terrain and vegetation.

Photo simulations are for discussion purposes only. Final design is subject to change pending public, engineering, and regulatory review.

DOOMS- HARRISONBURG

Electric Transmission Rebuild Project

Viewpoint 6 DHR ID: 082-0369; 082-0376

Date: 11/09/2023 Time: 11:05 am Viewing Direction: West
6 Viewpoint Location Harrisonburg-Grottoes Section
Property Name: William VanLear Farm/Kiblinger (Kublinger) House; Cross Keys Battlefield



EXISTING CONDITIONS



PROPOSED CONDITIONS



Photo simulations are for discussion purposes only. Final design is subject to change pending public, engineering, and regulatory review.

DOOMS- HARRISONBURG

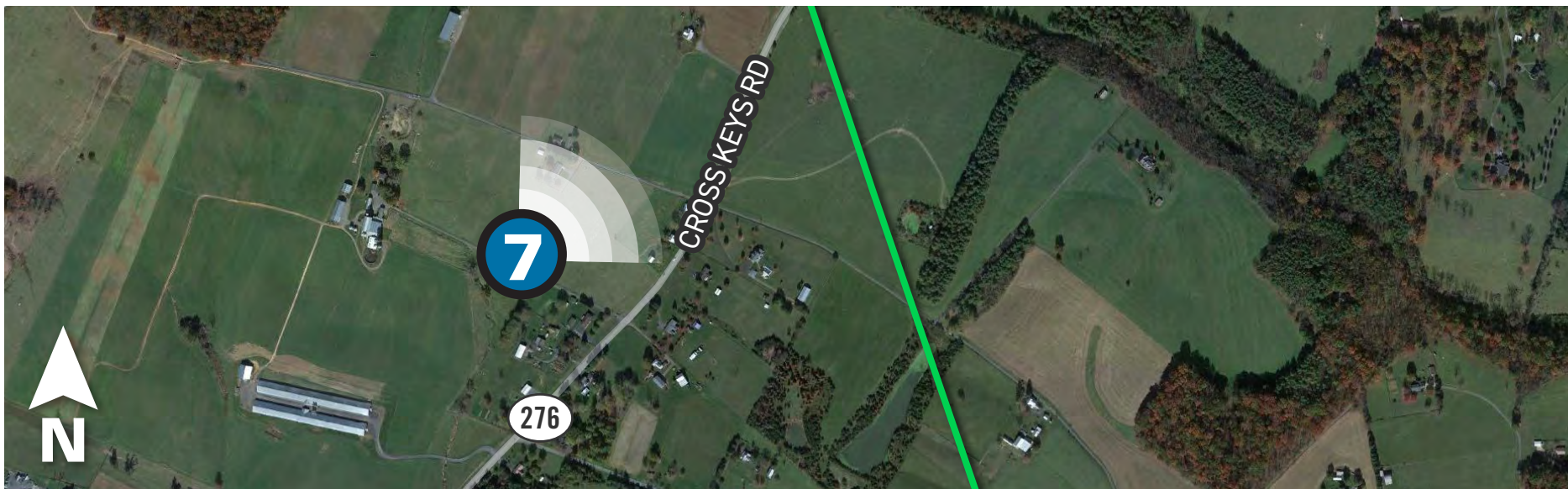
Electric Transmission Rebuild Project

Viewpoint 7 DHR ID: 082-5096; 082-0376


Date: 11/09/2023 **Time:** 11:20 am **Viewing Direction:** Northeast

Viewpoint Location:  Viewpoint Location  Harrisonburg-Grottoes Section

Property Name: Peter Hiel House/Springdale Farm; Cross Keys Battlefield



EXISTING CONDITIONS



PROPOSED CONDITIONS

Photo simulations are for discussion purposes only. Final design is subject to change pending public, engineering, and regulatory review.

DOOMS- HARRISONBURG


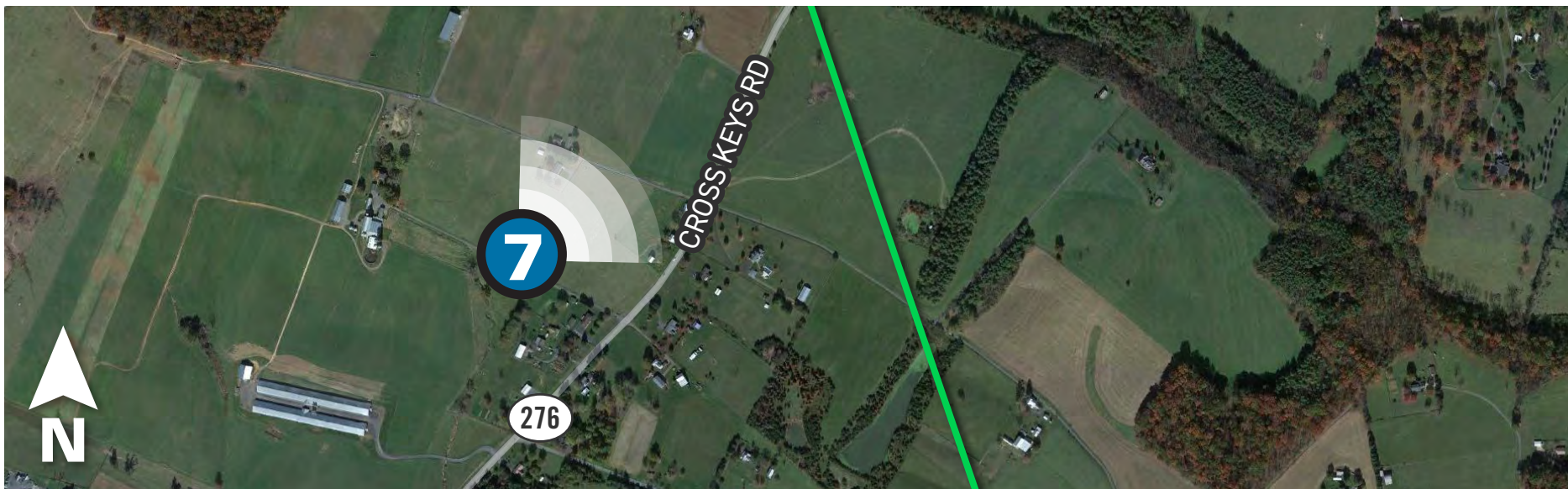
Electric Transmission Rebuild Project

Viewpoint 7 DHR ID: 082-5096; 082-0376

Date: 11/09/2023 **Time:** 11:20 am **Viewing Direction:** Northeast

7 Viewpoint Location — Harrisonburg-Grottoes Section



Property Name: Peter Hiel House/Springdale Farm; Cross Keys Battlefield



DOOMS- HARRISONBURG

Electric Transmission Rebuild Project

Viewpoint 8 DHR ID: 082-5204; 082-0376

Date: 11/09/2023 **Time:** 11:23 am **Viewing Direction:** Northeast
Viewpoint Location:  Viewpoint Location  Harrisonburg-Grottoes Section
Property Name: German Reformed Church Parsonage; Cross Keys Battlefield



EXISTING CONDITIONS



PROPOSED CONDITIONS

Photo simulations are for discussion purposes only. Final design is subject to change pending public, engineering, and regulatory review.

DOOMS- HARRISONBURG

Electric Transmission Rebuild Project

Viewpoint 8 DHR ID: 082-5204; 082-0376

Date: 11/09/2023 **Time:** 11:23 am **Viewing Direction:** Northeast

8 Viewpoint Location — Harrisonburg-Grottoes Section

Property Name: German Reformed Church Parsonage; Cross Keys Battlefield



EXISTING CONDITIONS



PROPOSED CONDITIONS

OVERLAY

Objects displayed in yellow will be fully or partially obscured by terrain and vegetation.
Photo simulations are for discussion purposes only. Final design is subject to change pending public, engineering, and regulatory review.

DOOMS- HARRISONBURG

Electric Transmission Rebuild Project

Viewpoint 9

Date: 11/09/2023 Time: 11:28 am Viewing Direction: Southeast
9 Viewpoint Location Harrisonburg-Grottoes Section



EXISTING CONDITIONS



PROPOSED CONDITIONS

Photo simulations are for discussion purposes only. Final design is subject to change pending public, engineering, and regulatory review.

DOOMS- HARRISONBURG

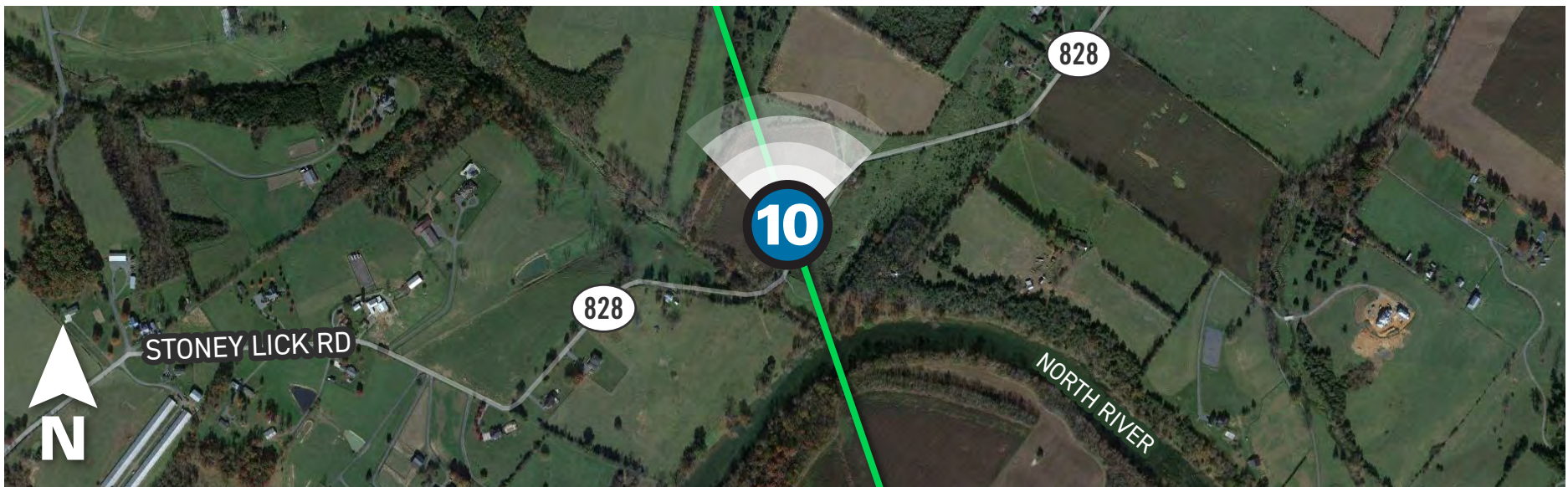
Electric Transmission Rebuild Project

Viewpoint 10 DHR ID: 082-0401

Date: 11/09/2023 Time: 11:50 am Viewing Direction: North

10 Viewpoint Location Harrisonburg-Grottoes Section

Property Name: William Saufley Farm



EXISTING CONDITIONS



PROPOSED CONDITIONS

Photo simulations are for discussion purposes only. Final design is subject to change pending public, engineering, and regulatory review.

DOOMS- HARRISONBURG

Electric Transmission Rebuild Project

Viewpoint 11 DHR ID: 082-0010; 082-5430

Date: 11/09/2023 Time: 12:03 pm Viewing Direction: Southwest

11 Viewpoint Location Harrisonburg-Grottoes Section

Property Name: College Camp; Port Republic Battlefield



EXISTING CONDITIONS



PROPOSED CONDITIONS

OVERLAY

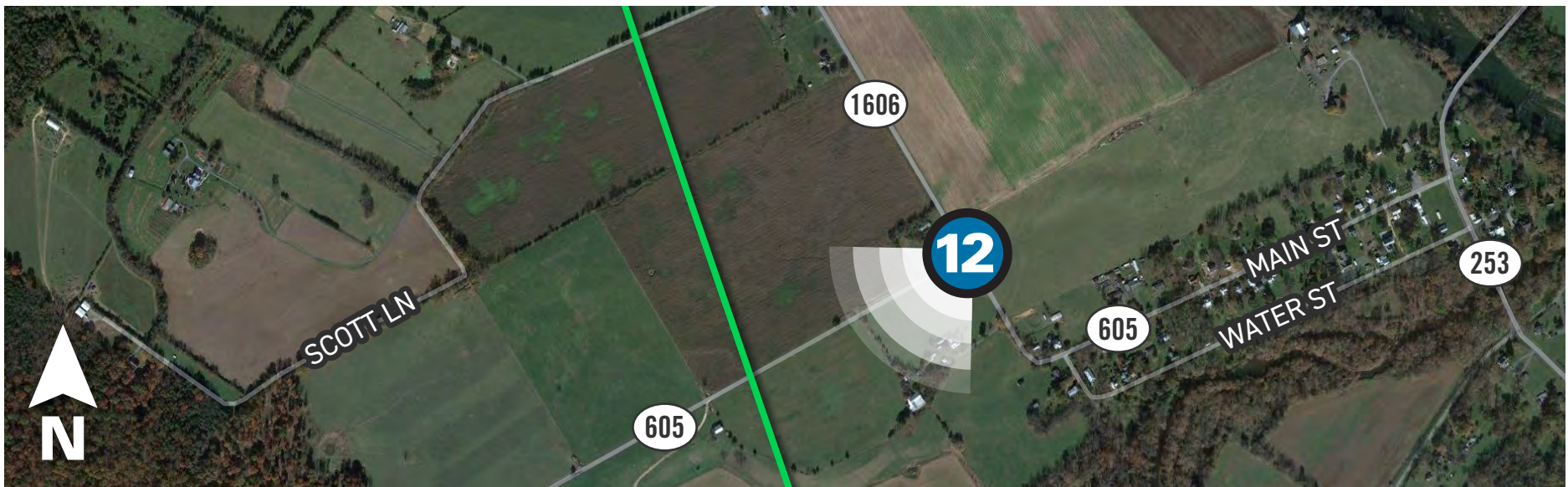
Objects displayed in yellow will be fully or partially obscured by terrain and vegetation.

Photo simulations are for discussion purposes only. Final design is subject to change pending public, engineering, and regulatory review.

DOOMS- HARRISONBURG

Electric Transmission Rebuild Project

Viewpoint 12 DHR ID: 082-0123; 082-5430
Date: 11/09/2023 **Time:** 12:11 pm **Viewing Direction:** Southwest
12 Viewpoint Location — Harrisonburg-Grottoes Section
Property Name: Port Republic Historic District; Port Republic Battlefield



EXISTING CONDITIONS



PROPOSED CONDITIONS

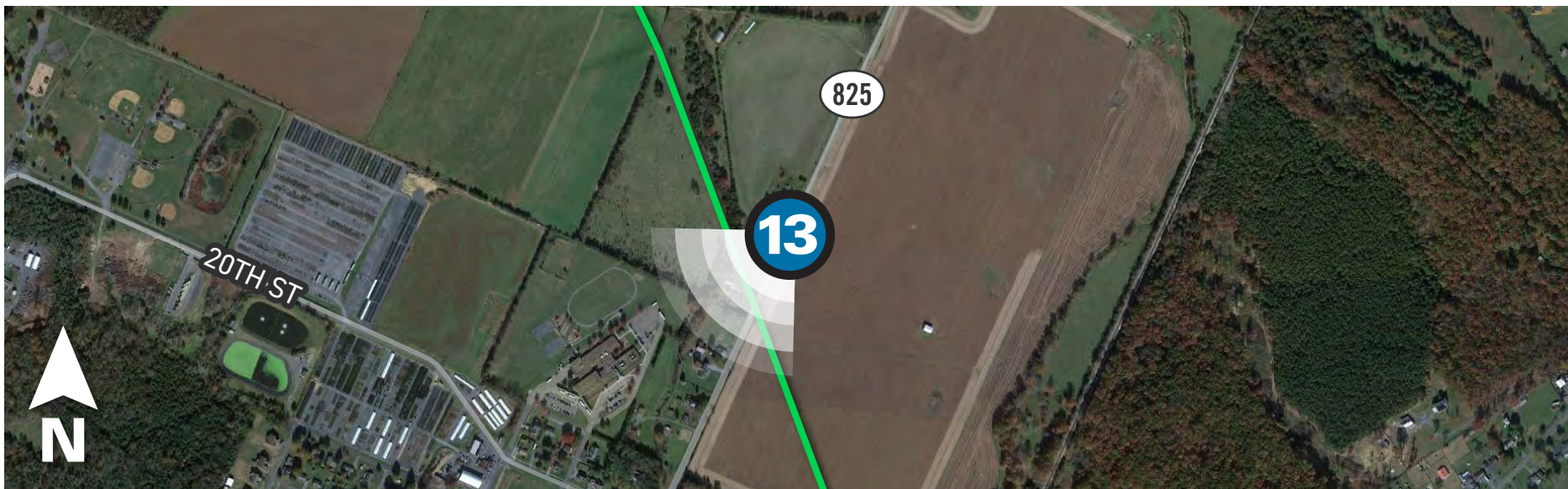
Photo simulations are for discussion purposes only. Final design is subject to change pending public, engineering, and regulatory review.

DOOMS- HARRISONBURG

Electric Transmission Rebuild Project

Viewpoint 13

Date: 11/09/2023 Time: 12:26 pm Viewing Direction: Southwest
13 Viewpoint Location Harrisonburg-Grottoes Section



EXISTING CONDITIONS



PROPOSED CONDITIONS

Photo simulations are for discussion purposes only. Final design is subject to change pending public, engineering, and regulatory review.

DOOMS- HARRISONBURG

Electric Transmission Rebuild Project

Viewpoint 14 DHR ID: 228-5022

Date: 11/09/2023 **Time:** 12:57 pm **Viewing Direction:** Northeast
14 Viewpoint Location — Harrisonburg-Grottoes Section
Property Name: Steven Hainsberger House



EXISTING CONDITIONS



PROPOSED CONDITIONS

OVERLAY

Objects displayed in yellow will be fully or partially obscured by terrain and vegetation.

Photo simulations are for discussion purposes only. Final design is subject to change pending public, engineering, and regulatory review.

DOOMS- HARRISONBURG

Electric Transmission Rebuild Project

Viewpoint 15 DHR ID: 228-0015

Date: 11/09/2023 Time: 1:05 pm Viewing Direction: East
15 Viewpoint Location Harrisonburg-Grottoes Section
Grottoes-Dooms Section Existing Substation
Property Name: Grottoes Elementary School



EXISTING CONDITIONS



PROPOSED CONDITIONS

OVERLAY

Objects displayed in yellow will be fully or partially obscured by terrain and vegetation.

Photo simulations are for discussion purposes only. Final design is subject to change pending public, engineering, and regulatory review.

DOOMS- HARRISONBURG

Electric Transmission Rebuild Project

Viewpoint 16

Date: 10/24/2023 Time: 1:39 pm Viewing Direction: Northwest
16 Viewpoint Location Grottoes-Dooms Section



EXISTING CONDITIONS




PROPOSED CONDITIONS

Photo simulations are for discussion purposes only. Final design is subject to change pending public, engineering, and regulatory review.


DOOMS- HARRISONBURG

Electric Transmission Rebuild Project

Viewpoint 17 DHR ID: 007-0964
Date: 11/09/2023 Time: 1:23 pm Viewing Direction: East
17 Viewpoint Location Grottoes-Dooms Section
Property Name: Crimora Elementary School



EXISTING CONDITIONS



PROPOSED CONDITIONS

OVERLAY

Objects displayed in yellow will be fully or partially obscured by terrain and vegetation.

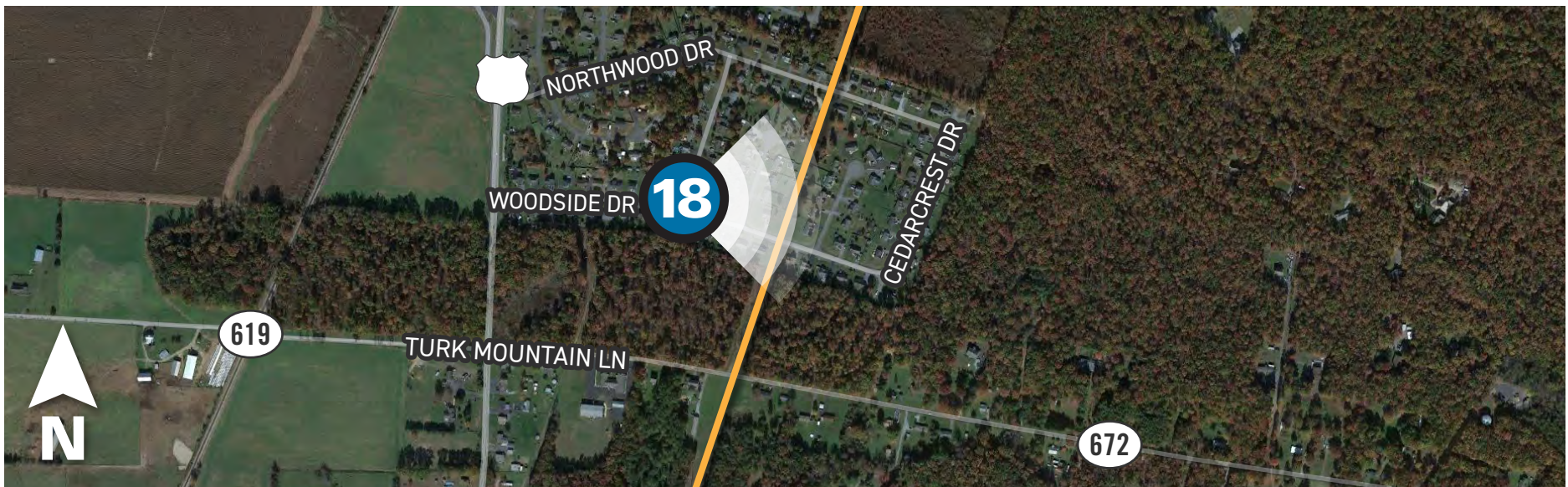
Photo simulations are for discussion purposes only. Final design is subject to change pending public, engineering, and regulatory review.

DOOMS- HARRISONBURG

Electric Transmission Rebuild Project

Viewpoint 18

Date: 10/24/2023 Time: 1:05 pm Viewing Direction: East
18 Viewpoint Location — Grottoes-Dooms Section



EXISTING CONDITIONS



PROPOSED CONDITIONS

Photo simulations are for discussion purposes only. Final design is subject to change pending public, engineering, and regulatory review.

DOOMS- HARRISONBURG

Electric Transmission Rebuild Project

Viewpoint 19

Date: 10/24/2023 Time: 10:14 pm Viewing Direction: Northeast
19 Viewpoint Location Grottoes-Dooms Section



EXISTING CONDITIONS



PROPOSED CONDITIONS

Photo simulations are for discussion purposes only. Final design is subject to change pending public, engineering, and regulatory review.

DOOMS- HARRISONBURG

Electric Transmission Rebuild Project

Viewpoint 20 DHR ID: 007-0944

Date: 11/09/2023 Time: 1:36 pm Viewing Direction: East
20 Viewpoint Location — Grottoes-Dooms Section ▲ Existing Substation
Property Name: John Nicholas Coiner House and Mill



EXISTING CONDITIONS



PROPOSED CONDITIONS

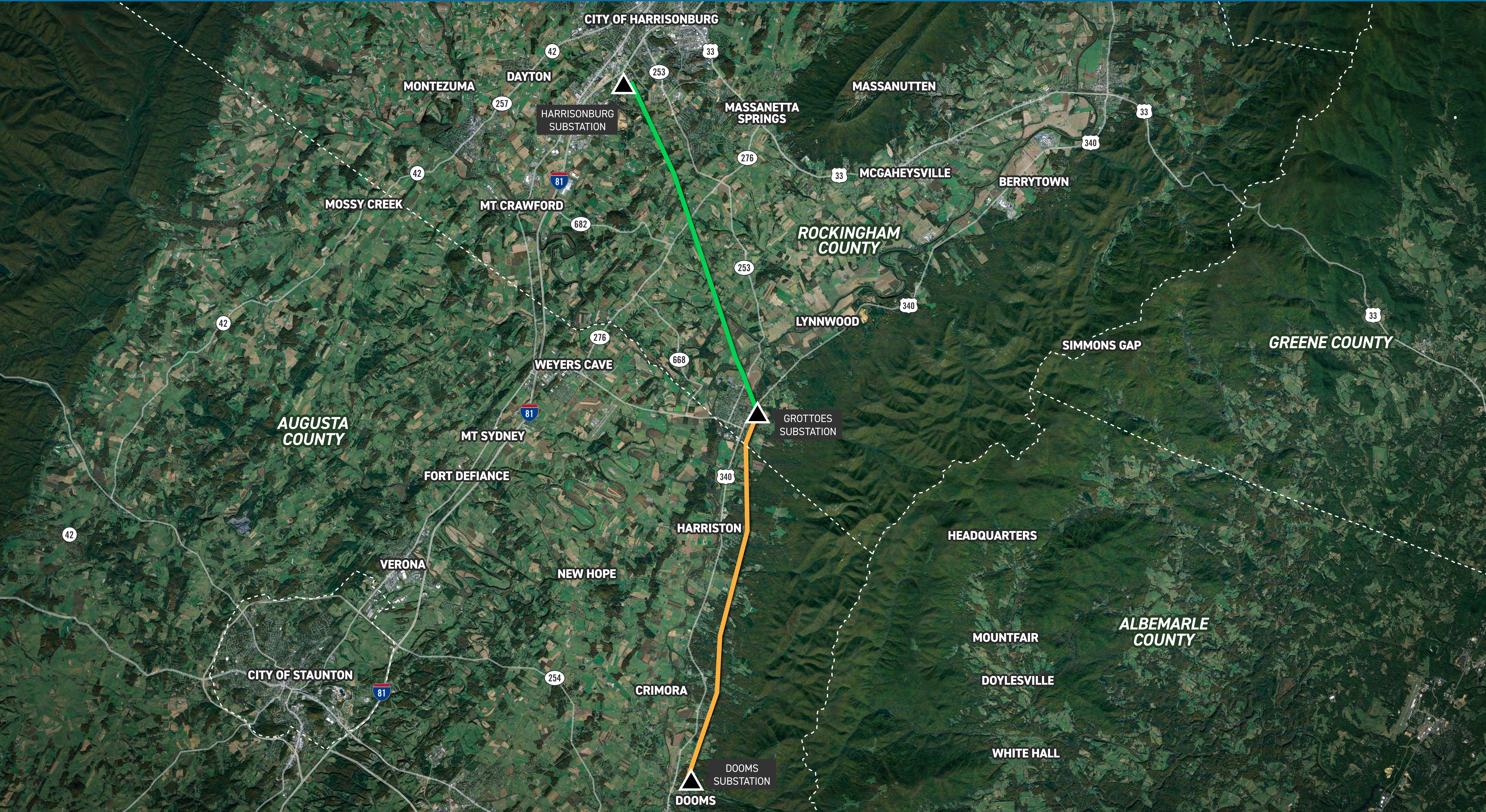
OVERLAY

Objects displayed in yellow will be fully or partially obscured by terrain and vegetation.

Photo simulations are for discussion purposes only. Final design is subject to change pending public, engineering, and regulatory review.

Photo Location Map

1 Viewpoint Location — Harrisonburg-Grottoes Section — Grottoes-Dooms Section  Existing Substation

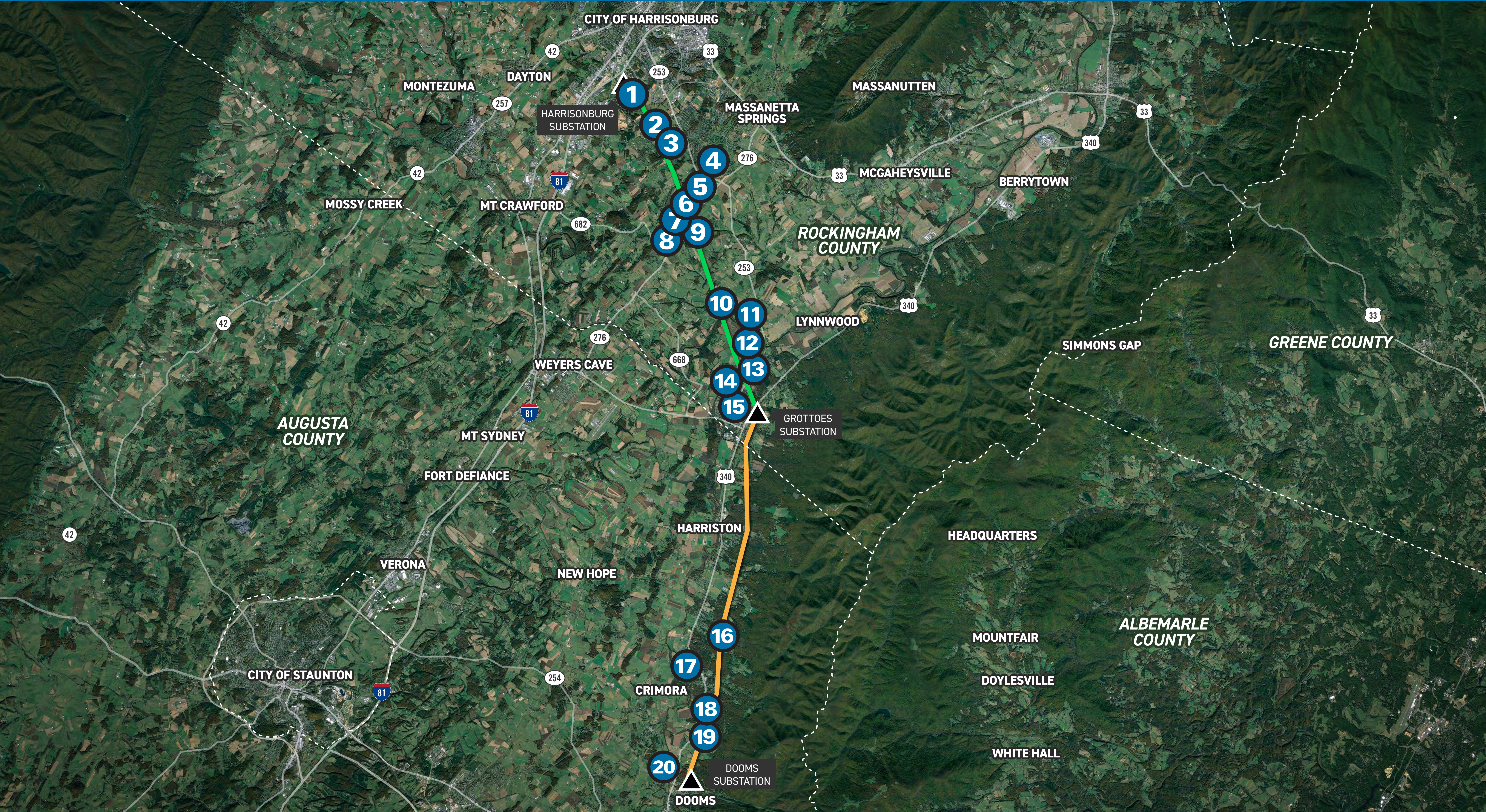


DOOMS- HARRISONBURG

Electric Transmission Rebuild Project

Photo Location Map

1 Viewpoint Location — Harrisonburg-Grottoes Section — Grottoes-Dooms Section ▲ Existing Substation



DOOMS- HARRISONBURG

Electric Transmission Rebuild Project

Viewpoint 1 DHR ID: 82-5156

Date: 11/09/2023 Time: 10:14 am Viewing Direction: Northeast
1 Viewpoint Location Harrisonburg-Grottoes Section
Property Name: Dundore House



EXISTING CONDITIONS



PROPOSED CONDITIONS

Photo simulations are for discussion purposes only. Final design is subject to change pending public, engineering, and regulatory review.

DOOMS- HARRISONBURG

Electric Transmission Rebuild Project

Viewpoint 4 DHR ID: 082-5075; 082-0376

Date: 11/09/2023 **Time:** 10:47 am **Viewing Direction:** Southwest

4 Viewpoint Location Harrisonburg-Grottoes Section

Property Name: Kyle's Mill House; Cross Keys Battlefield



EXISTING CONDITIONS



PROPOSED CONDITIONS **OVERLAY**

Objects displayed in yellow will be fully or partially obscured by terrain and vegetation.
Photo simulations are for discussion purposes only. Final design is subject to change pending public, engineering, and regulatory review.

DOOMS- HARRISONBURG

Electric Transmission Rebuild Project

Viewpoint 5 DHR ID: 082-0368; 082-0376

Date: 11/09/2023 **Time:** 10:58 am **Viewing Direction:** Southwest

5 Viewpoint Location **Harrisonburg-Grottoes Section**

Property Name: Dr. Joseph B. Webb House; Cross Keys Battlefield



EXISTING CONDITIONS



PROPOSED CONDITIONS

DOOMS- HARRISONBURG

Electric Transmission Rebuild Project

Viewpoint 5 DHR ID: 082-0368; 082-0376

Date: 11/09/2023 **Time:** 10:58 am **Viewing Direction:** Southwest

5 Viewpoint Location **Harrisonburg-Grottoes Section**

Property Name: Dr. Joseph B. Webb House; Cross Keys Battlefield



EXISTING CONDITIONS



PROPOSED CONDITIONS

OVERLAY


Objects displayed in yellow will be fully or partially obscured by terrain and vegetation.


Photo simulations are for discussion purposes only. Final design is subject to change pending public, engineering, and regulatory review.

DOOMS- HARRISONBURG

Electric Transmission Rebuild Project

Viewpoint 6 DHR ID: 082-0369; 082-0376

Date: 11/09/2023 **Time:** 11:05 am **Viewing Direction:** West
Viewpoint Location:  Harrisonburg-Grottoes Section
Property Name: William VanLear Farm/Kiblinger (Kublinger) House; Cross Keys Battlefield



EXISTING CONDITIONS



PROPOSED CONDITIONS



Photo simulations are for discussion purposes only. Final design is subject to change pending public, engineering, and regulatory review.

DOOMS- HARRISONBURG

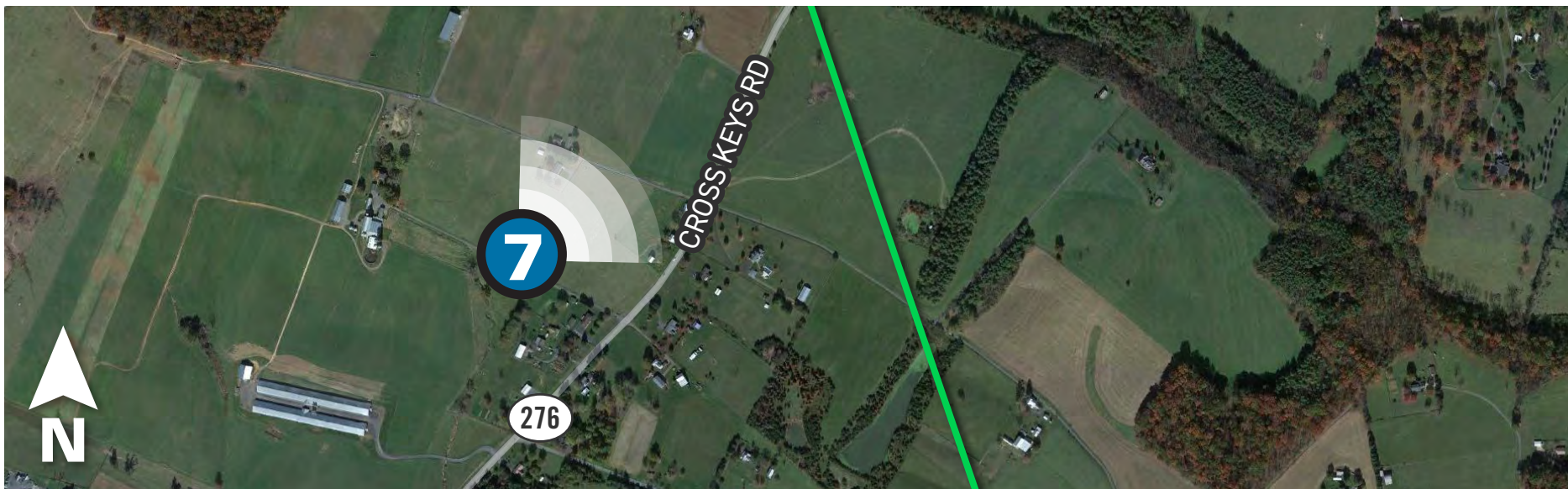
Electric Transmission Rebuild Project

Viewpoint 7 DHR ID: 082-5096; 082-0376

Date: 11/09/2023 **Time:** 11:20 am **Viewing Direction:** Northeast

Viewpoint Location:  Viewpoint Location  Harrisonburg-Grottoes Section

Property Name: Peter Hiel House/Springdale Farm; Cross Keys Battlefield



EXISTING CONDITIONS



PROPOSED CONDITIONS

Photo simulations are for discussion purposes only. Final design is subject to change pending public, engineering, and regulatory review.

DOOMS- HARRISONBURG

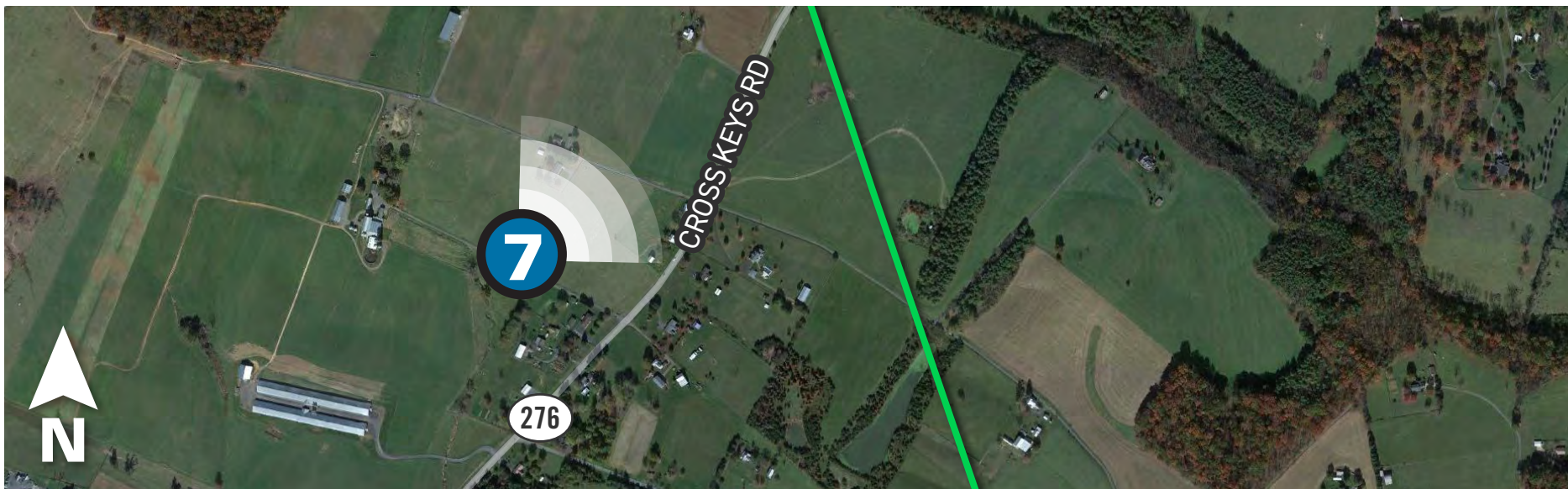
Electric Transmission Rebuild Project

Viewpoint 7 DHR ID: 082-5096; 082-0376

Date: 11/09/2023 **Time:** 11:20 am **Viewing Direction:** Northeast

7 Viewpoint Location **—** Harrisonburg-Grottoes Section

Property Name: Peter Hiel House/Springdale Farm; Cross Keys Battlefield



EXISTING CONDITIONS



PROPOSED CONDITIONS

OVERLAY



Objects displayed in yellow will be fully or partially obscured by terrain and vegetation.

Photo simulations are for discussion purposes only. Final design is subject to change pending public, engineering, and regulatory review.

DOOMS- HARRISONBURG

Electric Transmission Rebuild Project

Viewpoint 8 DHR ID: 082-5204; 082-0376

Date: 11/09/2023 **Time:** 11:23 am **Viewing Direction:** Northeast
Viewpoint Location:  Viewpoint Location  Harrisonburg-Grottoes Section
Property Name: German Reformed Church Parsonage; Cross Keys Battlefield



EXISTING CONDITIONS



PROPOSED CONDITIONS

Photo simulations are for discussion purposes only. Final design is subject to change pending public, engineering, and regulatory review.

DOOMS- HARRISONBURG

Electric Transmission Rebuild Project

Viewpoint 8 DHR ID: 082-5204; 082-0376

Date: 11/09/2023 **Time:** 11:23 am **Viewing Direction:** Northeast

8 Viewpoint Location — Harrisonburg-Grottoes Section

Property Name: German Reformed Church Parsonage; Cross Keys Battlefield



EXISTING CONDITIONS



PROPOSED CONDITIONS

OVERLAY

Objects displayed in yellow will be fully or partially obscured by terrain and vegetation.
Photo simulations are for discussion purposes only. Final design is subject to change pending public, engineering, and regulatory review.

DOOMS- HARRISONBURG

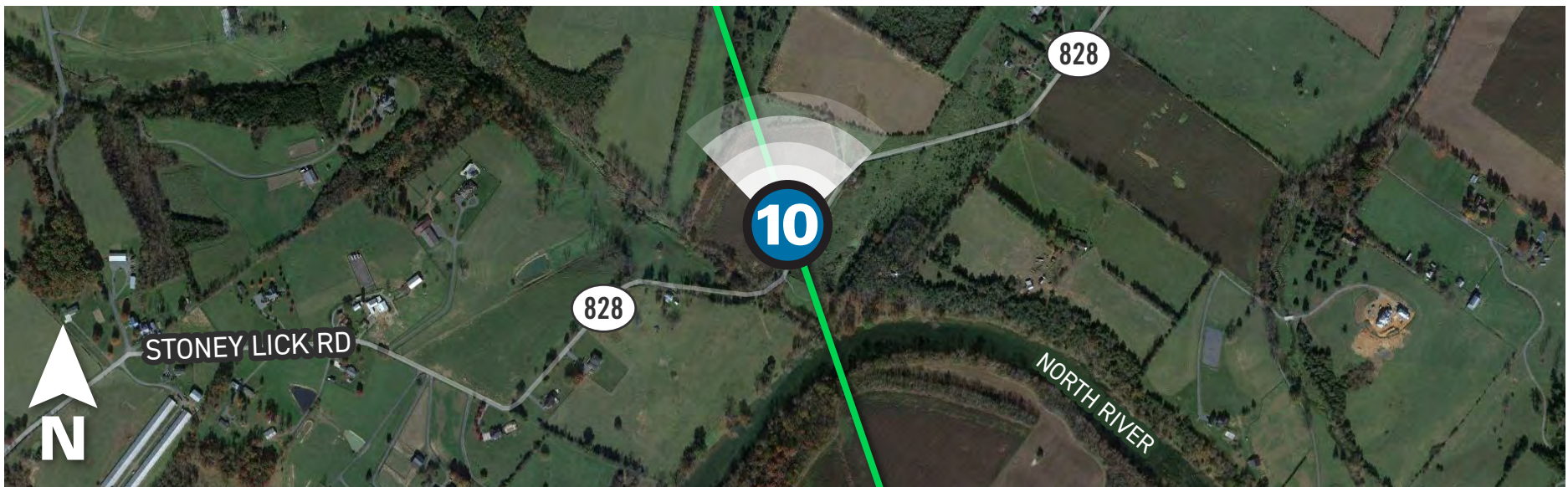
Electric Transmission Rebuild Project

Viewpoint 10 DHR ID: 082-0401

Date: 11/09/2023 Time: 11:50 am Viewing Direction: North

10 Viewpoint Location Harrisonburg-Grottoes Section

Property Name: William Saufley Farm



EXISTING CONDITIONS



PROPOSED CONDITIONS

Photo simulations are for discussion purposes only. Final design is subject to change pending public, engineering, and regulatory review.

DOOMS- HARRISONBURG

Electric Transmission Rebuild Project

Viewpoint 11 DHR ID: 082-0010; 082-5430

Date: 11/09/2023 Time: 12:03 pm Viewing Direction: Southwest

11 Viewpoint Location Harrisonburg-Grottoes Section

Property Name: College Camp; Port Republic Battlefield



EXISTING CONDITIONS



PROPOSED CONDITIONS


OVERLAY

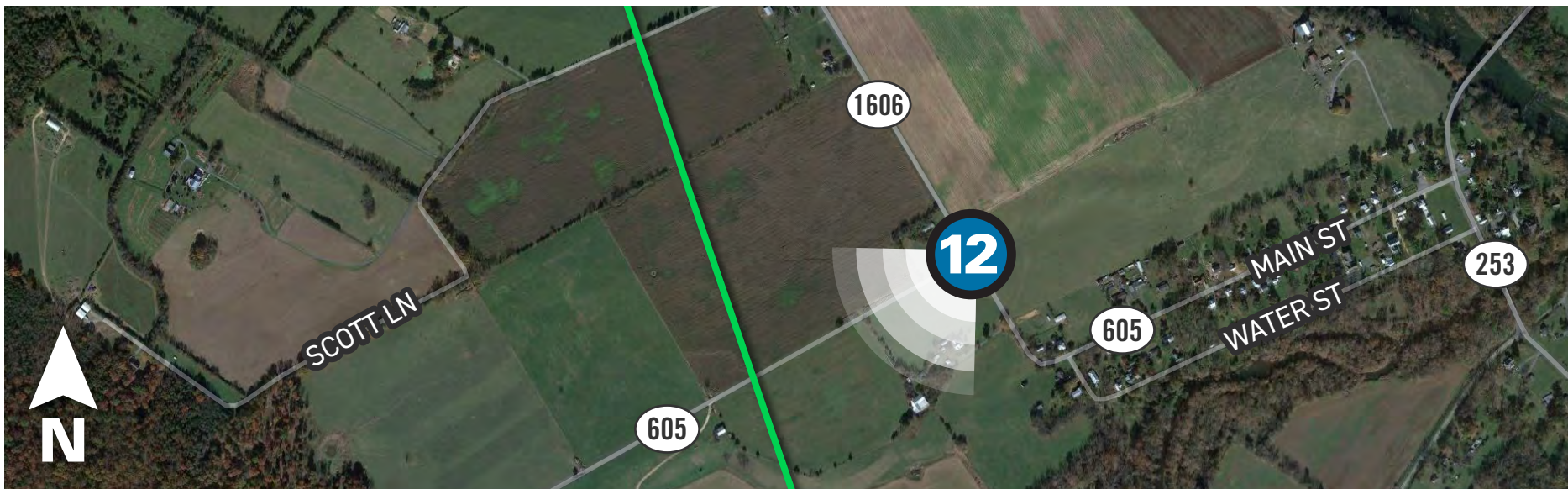
Objects displayed in yellow will be fully or partially obscured by terrain and vegetation.

Photo simulations are for discussion purposes only. Final design is subject to change pending public, engineering, and regulatory review.

DOOMS- HARRISONBURG

Electric Transmission Rebuild Project

Viewpoint 12 DHR ID: 082-0123; 082-5430
Date: 11/09/2023 **Time:** 12:11 pm **Viewing Direction:** Southwest
Viewpoint Location:  Harrisonburg-Grottoes Section
Property Name: Port Republic Historic District; Port Republic Battlefield



EXISTING CONDITIONS



PROPOSED CONDITIONS

Photo simulations are for discussion purposes only. Final design is subject to change pending public, engineering, and regulatory review.

DOOMS- HARRISONBURG

Electric Transmission Rebuild Project

Viewpoint 14 DHR ID: 228-5022

Date: 11/09/2023 **Time:** 12:57 pm **Viewing Direction:** Northeast
14 Viewpoint Location Harrisonburg-Grottoes Section
Property Name: Steven Hainsberger House



EXISTING CONDITIONS



PROPOSED CONDITIONS

OVERLAY

Objects displayed in yellow will be fully or partially obscured by terrain and vegetation.

Photo simulations are for discussion purposes only. Final design is subject to change pending public, engineering, and regulatory review.

DOOMS- HARRISONBURG

Electric Transmission Rebuild Project

Viewpoint 15 DHR ID: 228-0015

Date: 11/09/2023 Time: 1:05 pm Viewing Direction: East
15 Viewpoint Location Harrisonburg-Grottoes Section
Grottoes-Dooms Section Existing Substation
Property Name: Grottoes Elementary School



EXISTING CONDITIONS



PROPOSED CONDITIONS

OVERLAY


Objects displayed in yellow will be fully or partially obscured by terrain and vegetation.

Photo simulations are for discussion purposes only. Final design is subject to change pending public, engineering, and regulatory review.


DOOMS- HARRISONBURG

Electric Transmission Rebuild Project

Viewpoint 17 DHR ID: 007-0964
Date: 11/09/2023 Time: 1:23 pm Viewing Direction: East
17 Viewpoint Location Grottoes-Dooms Section
Property Name: Crimora Elementary School



EXISTING CONDITIONS



PROPOSED CONDITIONS

OVERLAY

Objects displayed in yellow will be fully or partially obscured by terrain and vegetation.

Photo simulations are for discussion purposes only. Final design is subject to change pending public, engineering, and regulatory review.

DOOMS- HARRISONBURG

Electric Transmission Rebuild Project

Viewpoint 20 DHR ID: 007-0944

Date: 11/09/2023 Time: 1:36 pm Viewing Direction: East
20 Viewpoint Location Grottoes-Dooms Section Existing Substation
Property Name: John Nicholas Coiner House and Mill



EXISTING CONDITIONS



PROPOSED CONDITIONS

OVERLAY

Objects displayed in yellow will be fully or partially obscured by terrain and vegetation.

Photo simulations are for discussion purposes only. Final design is subject to change pending public, engineering, and regulatory review.